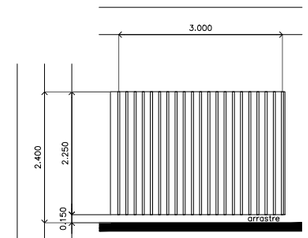

HF-09 / ALZADO

HF-09 / PLANTA

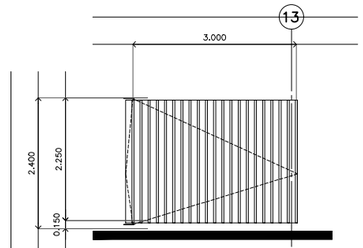

HA-01 / ALZADO

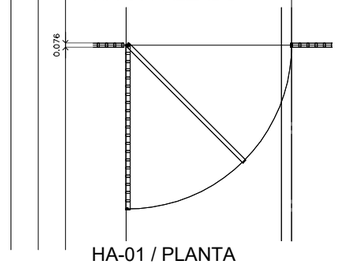

HA-01 / PLANTA

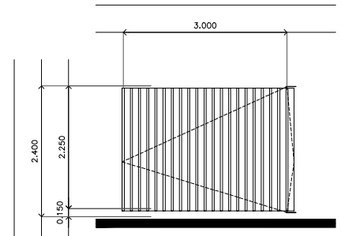

HA-02 / ALZADO

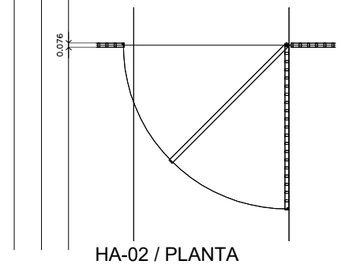

HA-02 / PLANTA

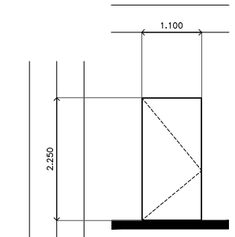

HA-03 / ALZADO

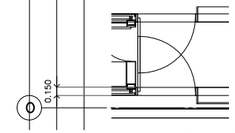

HA-03 / PLANTA

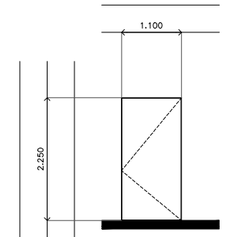

HA-04 / ALZADO

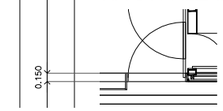

HA-04 / PLANTA

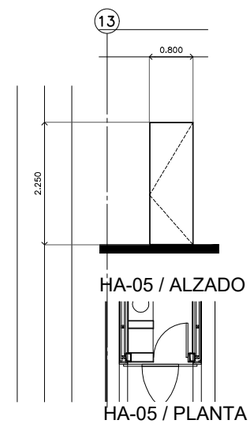

HA-05 / ALZADO

HA-05 / PLANTA

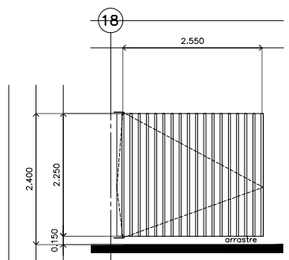

HA-06 / ALZADO

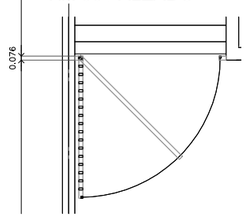

HA-06 / PLANTA

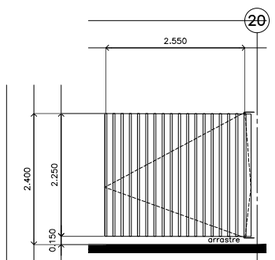

HA-07 / ALZADO

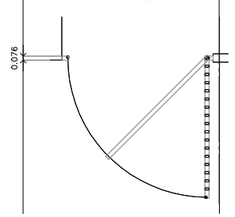

HA-07 / PLANTA

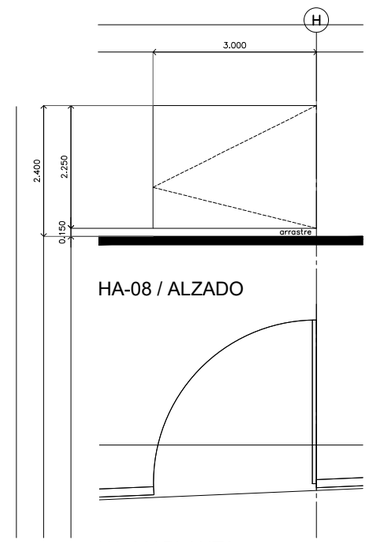

HA-08 / ALZADO

HA-08/ PLANTA
(acceso principal)

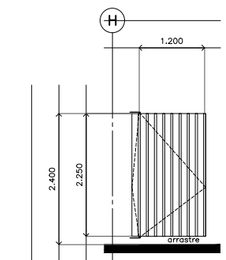

HA-09 / ALZADO

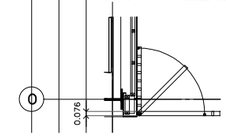

HA-09 / PLANTA

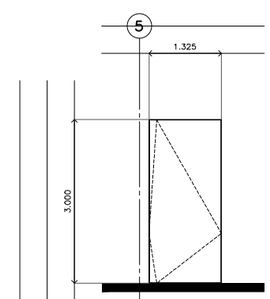

HA-10 / ALZADO

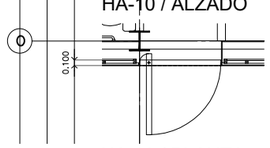

HA-10 / PLANTA
Precolado

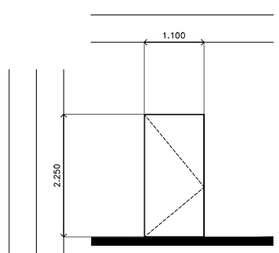

HA-11 / ALZADO

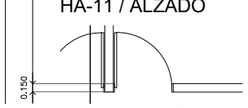

HA-11 / PLANTA

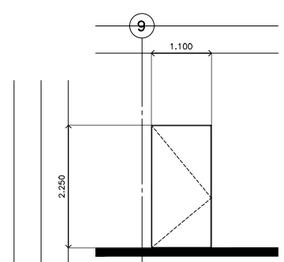

HA-11 / ALZADO

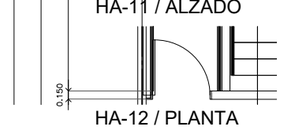

HA-12 / PLANTA

CENTRO DE SERVICIO INFONAVIT / DEL
MÉRIDA

CALLE 39 CON LA EXTENCIÓN DE 32
M-204 SECC. CATASTRAL 13 NUM. 512D MÉRIDA YUCATÁN

PROYECTO EJECUTIVO

PLANOS:
HERRERÍA

CROQUIS DE LOCALIZACIÓN

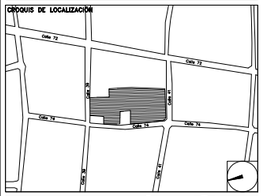

NÚMERO DEL PLANO:

NORTE:

UBICACIÓN DEL ARCHIVO:

INFONAVIT

USO ESPECIFICO DEL PREDIO:

TIPO DE TRAMITE:

DATOS DEL PROPIETARIO
NOMBRE:
CALLE: No.:
COLONIA:
DELEGACIÓN:
TELÉFONO:
FIRMA:

DATOS DEL D.R.O
NOMBRE:
CÉDULA PROFESIONAL:
DIRECCIÓN:
DELEGACIÓN:
TELÉFONO:
FIRMA:

CORRESPBLE. INGENIERIAS
NOMBRE:
CÉDULA PROFESIONAL:
DIRECCIÓN:
DELEGACIÓN:
TELÉFONO:
FIRMA:

FIRMA:

DATOS GENERALES

DATOS DEL PREDIO
CLAVE CATASTRAL:
ÁREA: M2.
LOTE:
MEDIDA DEL FRENTE: FONDO: m
DIRECCIÓN:
CALLE: No OFICIAL.:
ENTRE LA CALLE:
Y LA CALLE:
COLONIA:
DELEGACIÓN:
DICTAMEN DE USO DE SUELO
No. DE FOLIO: FECHA:

USO
- HABITACIONAL ☐
- UNIFAMILIAR ☐
- PLURIFAMILIAR (CONDOMINIO) ☐
- COMERCIAL ☐
- SERVICIOS ☐
- INDUSTRIAL ☐

NORMATIVIDAD

CONCEPTO	NORMA	PROYECTO	DIF.
ALTURA MÁXIMA PERMITIDA			
COEFICIENTE DE OCUPACIÓN DEL SUELO			
COEFICIENTE DE UTILIZACIÓN DEL SUELO			
COEFICIENTE DE ABSIORCIÓN DEL SUELO			
PORCENTAJE DEL ÁREA LIBRE			
RESTRICCIÓN AL FRENTE			
CAJONES DE ESTACIONAMIENTO			
RESTRICCIONES DIC. USO DE SUELO			

RIVERO BORRELL - GUTIERREZ
A R Q U I T E C T O S

SELLO

ESCALA: **1:50**

COTAS: **METROS**

CLAVE: HE-07

Este plano sustituye a los anteriores
REVISIÓN - 00 / 2 marzo 2018